

Village of Bel-Ridge  
Missouri

JUN 12 2006

8842 NATURAL BRIDGE

ST. LOUIS COUNTY, MO. 63121

June 8, 2006

St. Louis County Boundary Commission  
168 N. Meramec Avenue, Ste. 140  
Clayton, Missouri 63105

Dear Boundary Commission:

Pursuant to the regulations for annexation promulgated by the St. Louis County Boundary Commission, the Village of Bel-Ridge is hereby transmitting the required map plan for the identified portion of unincorporated territory in St. Louis County.

The Village further certifies that the attached map represents Bel-Ridge's official map plan proposal in conformance with the requirements set forth in RSMo.72.423.

Furthermore, the Village of Bel-Ridge designates the following administrative representatives as the contact person who has the authority to act on its behalf regarding this map plan and other matters related to the annexation proposal:

Patricia Snider, Chairman  
Village of Bel-Ridge City Hall  
8842 Natural Bridge Rd.  
Bel-Ridge, Missouri 63121  
(314) 429-2878

If you have any questions regarding the attached map and/or this transmission, please contact me.

Sincerely,



Patricia Snider  
Chairman

**RESOLUTION**

**WHEREAS**, The Village of Bel-Ridge desires to have the option of annexing certain unincorporated territory in St. Louis County contiguous to the Village as hereinafter described when and if the best wishes of the City should warrant;

**NOW THEREFORE, BE IT RESOLVED BY THE BOARD OF TRUSTEES FOR THE VILLAGE OF BEL-RIDGE, MISSOURI, AS FOLLOWS:**

**SECTION ONE.**

The Board of Trustees, upon due consideration, adopts the map plan attached hereto as Exhibit A and incorporated herein by this reference as the plan of the Village of Bel-Ridge for annexation of territory located in unincorporated St. Louis County for the current planning cycle as contemplated by Sections 72.400 to 72.433, RSMo.

**SECTION TWO.**


The map submitted is consistent with the Rules of the Boundary Commission and Sections 72.400 to 72.433 RSMo.

**SECTION THREE.**

The Chairman of the Board of Trustees of the Village of Bel-Ridge is hereby authorized and directed to submit such Map Plan to the St. Louis County Boundary Commission for the annexation of the aforesaid territory located in unincorporated St. Louis County.


**PASSED BY THE BOARD OF TRUSTEES FOR THE VILLAGE OF BEL-RIDGE, MISSOURI, THE 8<sup>TH</sup> DAY OF JUNE, 2006.**

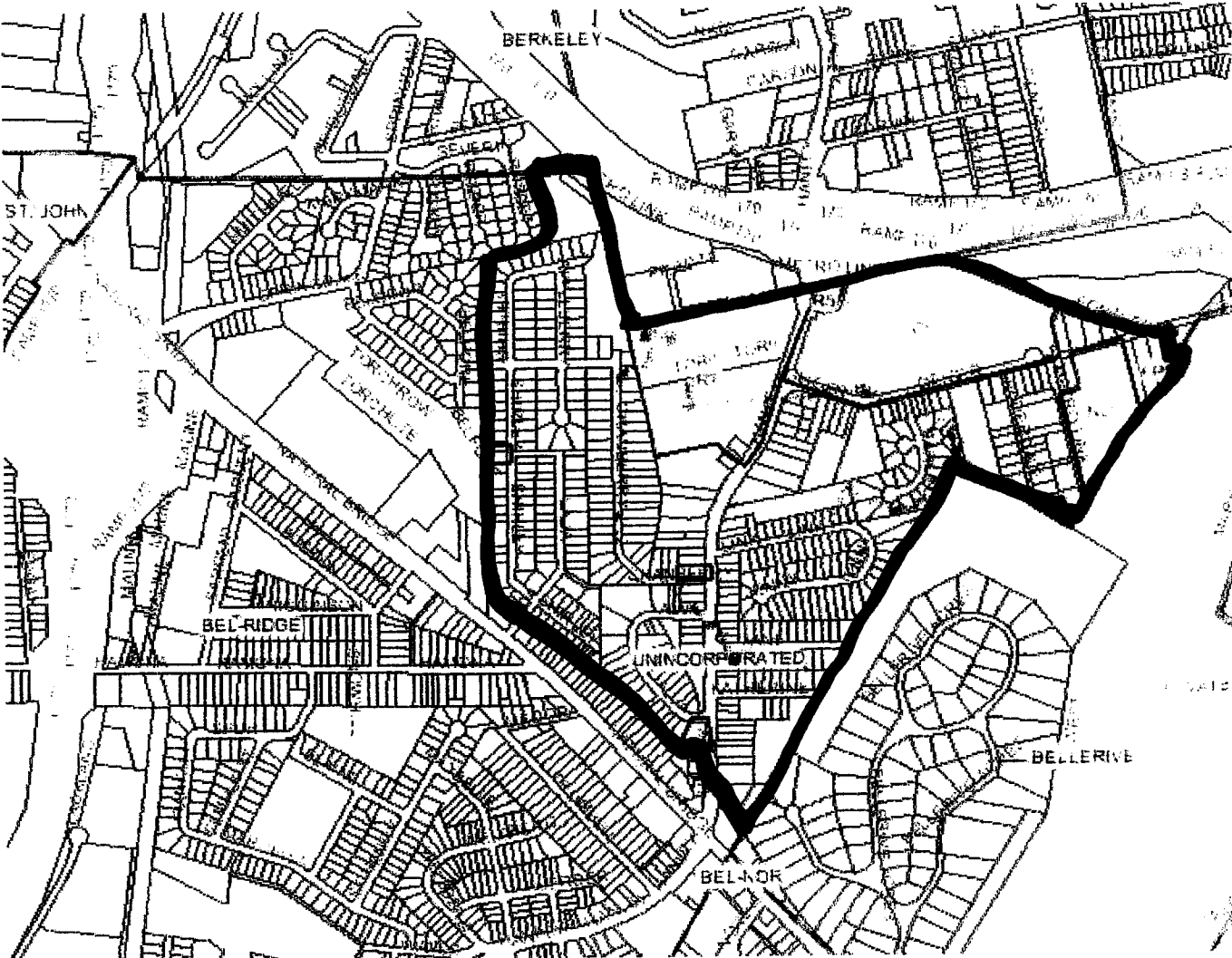
Attest:

  
Virginia Culton, Village Clerk

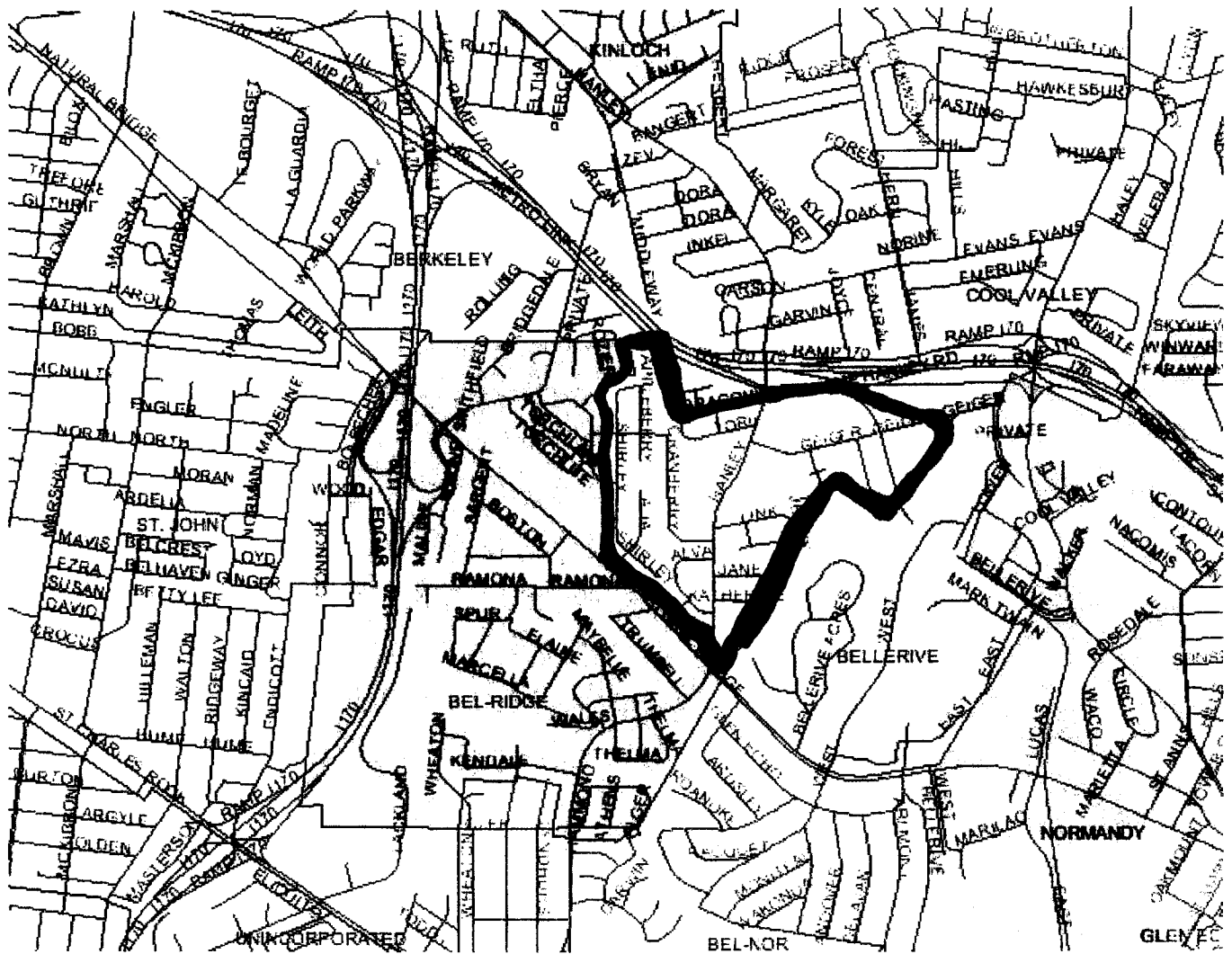
APPROVED THIS 8th DAY OF JUNE, 2006.

\_\_\_\_\_  
Presiding Officer

  
Patricia Snider, Chairman



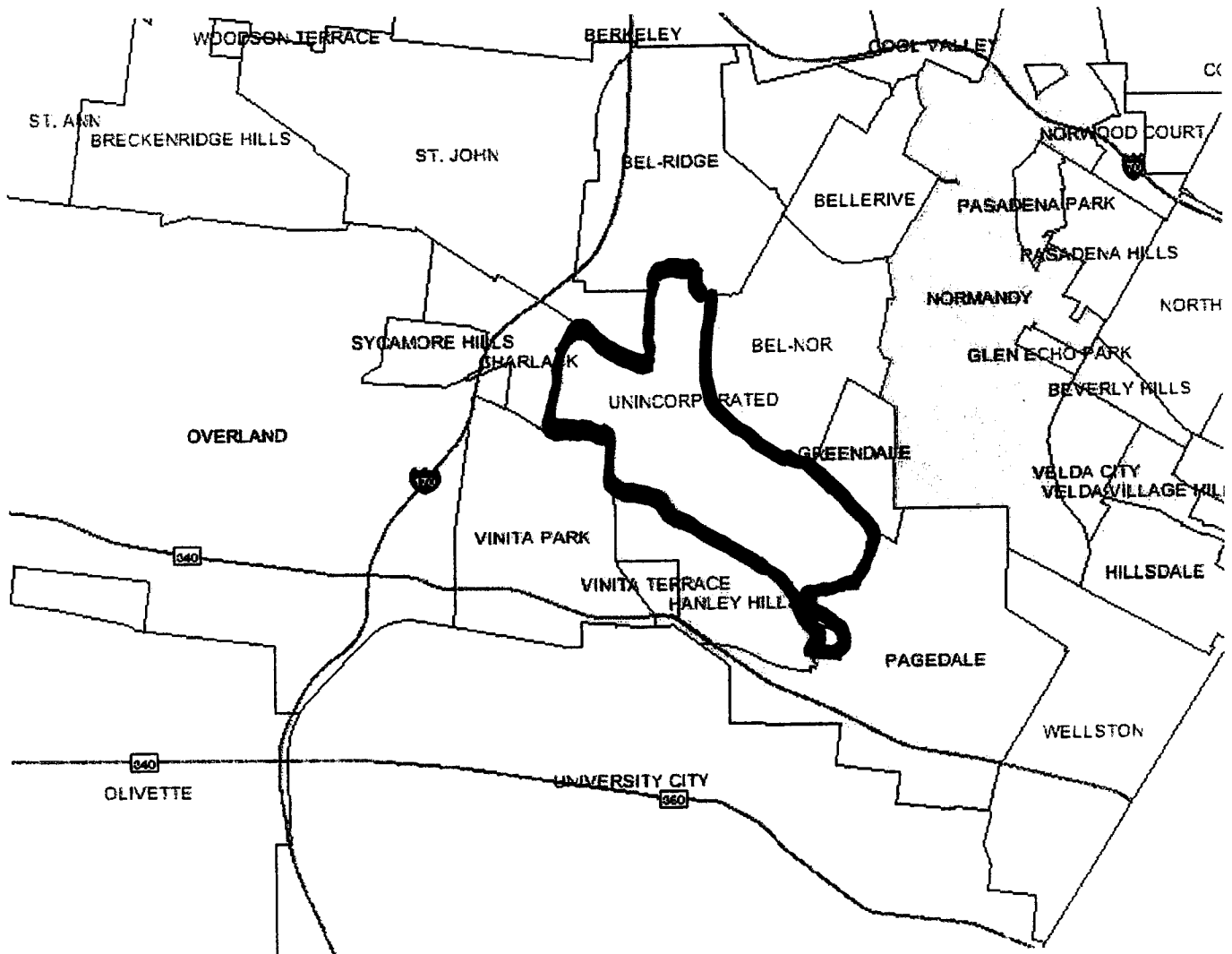
**Note:** Potential annexation area includes entirety of unincorporated area shown, fully including any roadways on borders.



Alternate view of map plan area.

**Note:** Potential annexation area includes entirety of unincorporated area shown, *fully including any roadways on borders.*





Alternate view of map plan area.

**Note:** Potential annexation area includes entirety of unincorporated area shown, *fully including any roadways on borders.*